LEGEND

EXISTING VALVE

EXISTING VALVE TO BE REMOVED OR RELOCATED

EXISTING HYDRANT OR FIRE HYDRANT

EXISTING WYE

EXISTING GARDEN

TREE WITH DRIP LINE

BUSH OR SHRUB AREA

WOODS AREA

DECIDUOUS TREE

EVERGREEN TREE

EXISTING CONTOUR DATUMS

EXISTING SPOT ELEVATION

PROPOSED WORK

PROJECT LIMITS

TOP OF EXISTING SLOPE

TOE OF EXISTING SLOPE

VALVE w/ DIMENSION OF VALVE

SANITARY SEWER

FIRE HYDRANT

FIRE HYDRANT BOX

DIMENSION w/ VALVE

FIRE HYDRANT PLACE

PROPOSED OR CHECK DAMS

SILT

PROPOSED BUILDING

PROPOSED SURFACE

INTERMEDIATE SURFACE

TEMPORARY ASPHALTIC COIL MATERIAL

PROPOSED PERIMETER DIMENSION

PROPOSED SHAPE DIMENSION

TEMPORARY BALE OF HAY

ABBREVIATIONS

[illegible]	[illegible]	[illegible]	[illegible]
[illegible]	[illegible]	[illegible]	[illegible]
[illegible]	[illegible]	[illegible]	[illegible]
[illegible]	[illegible]	[illegible]	[illegible]
[illegible]	[illegible]	[illegible]	[illegible]
[illegible]	[illegible]	[illegible]	[illegible]
[illegible]	[illegible]	[illegible]	[illegible]
[illegible]	[illegible]	[illegible]	[illegible]
[illegible]	[illegible]	[illegible]	[illegible]
[illegible]	[illegible]	[illegible]	[illegible]

DESCRIPTION OF CIVIL PLAN DRAWINGS:

D-1 **SITE PLAN & PROJECT LAYOUT**
[illegible]

D-2 **CURVED COORDINATE & STATIONS**
[illegible]

D-3 **[illegible] PROFILES**
[illegible]

D-4 **FINAL GRADING AND [illegible]**
[illegible]

D-5 **FINAL PLAN [illegible] LANDSCAPE**
[illegible]

GENERAL NOTES:

GENERAL

[illegible]

[illegible]

[illegible]

[illegible]

[illegible]

SAFETY AND [illegible]

[illegible]

[illegible]

[illegible]

[illegible]

[illegible]

[illegible]

[illegible]

[illegible]

[illegible]

[illegible]

[illegible]

[illegible]

[illegible]

[illegible]

[illegible]

[illegible] AND [illegible] CONTROL

[illegible]

[illegible]	[illegible]	[illegible]	[illegible]
[illegible]	[illegible]	[illegible]	[illegible]
[illegible]	[illegible]	[illegible]	[illegible]
[illegible]	[illegible]	[illegible]	[illegible]

[illegible]

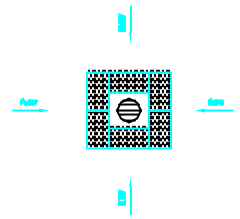

CATCH BASIN OR INLET

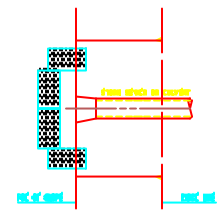

STORM SEWER OR CULVERT

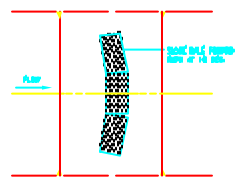

DITCH OR SWALE

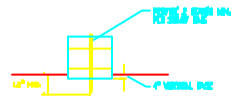

TYPICAL BREAKING DETAIL

STRAW BALE DIKES

1. BALES SHALL BE PLACED AT THE TOE OF SLOPE AS IN THE DRAWING AND IN A WAY THAT THE BALE FORMS A CONTINUOUS BARRIER.
2. [illegible]
3. BALES SHALL BE SECURELY ANCHORED IN PLACE BY STAKES OR REBAR DRIVEN THROUGH THE BALE. THE FIRST STAKE IN EACH BALE SHALL BE DRIVEN TOWARD THE BALE TO FORCE THE BALE TOWARD THE UPHILL SIDE.
4. [illegible]
5. [illegible]
6. [illegible]

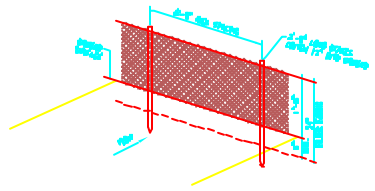

TYPICAL 24" HIGH SILT FENCE

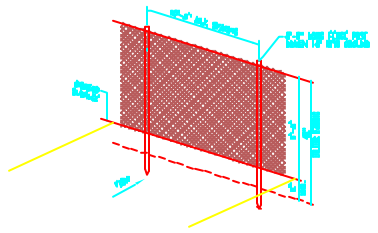

SPECIAL 48" HIGH SILT FENCE
(WHEREVER FENCE HEIGHT EXCEEDS 24")

SILT FENCE DETAILS

1. [illegible]
2. [illegible]
3. [illegible]
4. [illegible]
5. [illegible]
6. [illegible]
7. [illegible]
8. [illegible]

SOIL EROSION AND SEDIMENTATION DETAILS

REV'S	DATE	DESCRIPTION

REVISIONS

KNIGHT
Knight Architects Engineers Planners Inc.
[illegible]

	NAME	DATE
[illegible]	C. FEDEROVICZ	1/23/94
[illegible]	J. [illegible] / D. [illegible]	1/23/94
[illegible]	C. [illegible]	1/23/94
[illegible]	W. [illegible]	1/23/94
[illegible]	E. [illegible]	1/23/94

SCALES

FERMI NATIONAL ACCELERATOR LABORATORY
[illegible]

KTeV EXPERIMENTAL AREA
LEGEND AND GENERAL NOTES

DRAWING NO. 8-6-3 G-2 REV

23 JAN 1994